

Reference - Existing Maps

Zones

-  Industrial
-  Inner Business
-  Manfeild Park
-  Outer Business
-  Recreation
-  Residential
-  Rural 1
-  Rural 2
-  Special Development
-  Flood Channel 2



Designations

-  Designations (D)

Control Areas

-  Area Subject to Inundation

Heritage Places

-  Historic Commercial Buildings (B)/(PB)
-  Historic Houses (H)/(RH)

Other





-  Railway Line

Reference - Proposed Maps



Zoning

-  Industrial
-  Inner Business
-  Manfeild Park
-  Outer Business
-  Recreation
-  Residential
-  Rural 1
-  Rural 2
-  Special Development
-  Flood Channel 2

Overlay


-  Lateral Spread Overlay
-  Open Space
-  Kawakawa Industrial Park Growth Area
-  Kawakawa Industrial Park Growth Area Extension

Designations

-  Designations (D)
-  Turners Road

-  Possible Road Extension

Other

-  Railway Centreline