






Reference

-  Kawakawa Industrial Park Growth Area
-  Proposed Road
-  0.5% AEP (1 in 200 Year) modelled floodable land (Horizons Regional Council)
-  Flood Channel 2

**Plan Change 52**  
**Kawakawa Industrial**  
**Park Growth Area**  
**- Flood Hazard Overlay**



Scale 1:10,000 at A4

